



# Bela-Bela Motor Rally

## ITINERARY - 2014

### DAY ONE - Friday, 21<sup>st</sup> November 2014

SPECIAL STAGE INFORMATION		TIME INFO (1 <sup>st</sup> Car)		STAGE ROAD TYPE	STAGE LENGTH (km)	STAGE / SERVICE PARK LOCATION
No.	STAGE / SERVICE NAME	START STAGE	ARRIVAL AT END <small>Approximate</small>			
<b>DAY ONE - SECTION ONE</b>						
	Start DAY 1 - Section 1 - Start Ramp	<b>12:30</b>				Bela Mall
1	"2020 Developments - 1"	13:20	13:31	GRAVEL	18.03	Roodekuil Farm
2	"Bela-Bela Waterfront - 1"	14:05	14:11	GRAVEL	9.95	Waterfront Residential Estate
	Service Park "B" - Bela-Bela	14:29	(60 min)			Bela-Bela
<b>DAY ONE - SECTION TWO</b>						
	Start DAY 1 - Section 2 - Service "A"	15:29				Bela-Bela
3	"2020 Developments - 2"	15:49	16:00	GRAVEL	18.03	Roodekuil Farm
4	"Bela-Bela Waterfront - 2"	16:34	16:40	GRAVEL	9.95	Waterfront Residential Estate
	Service Park "B" - Bela-Bela	16:58	(45 min)			Bela-Bela
	Parc Ferme - End DAY 1	17:45				Bela-Bela
Special Stage Distance Day 1 =					<b>55.96</b>	km

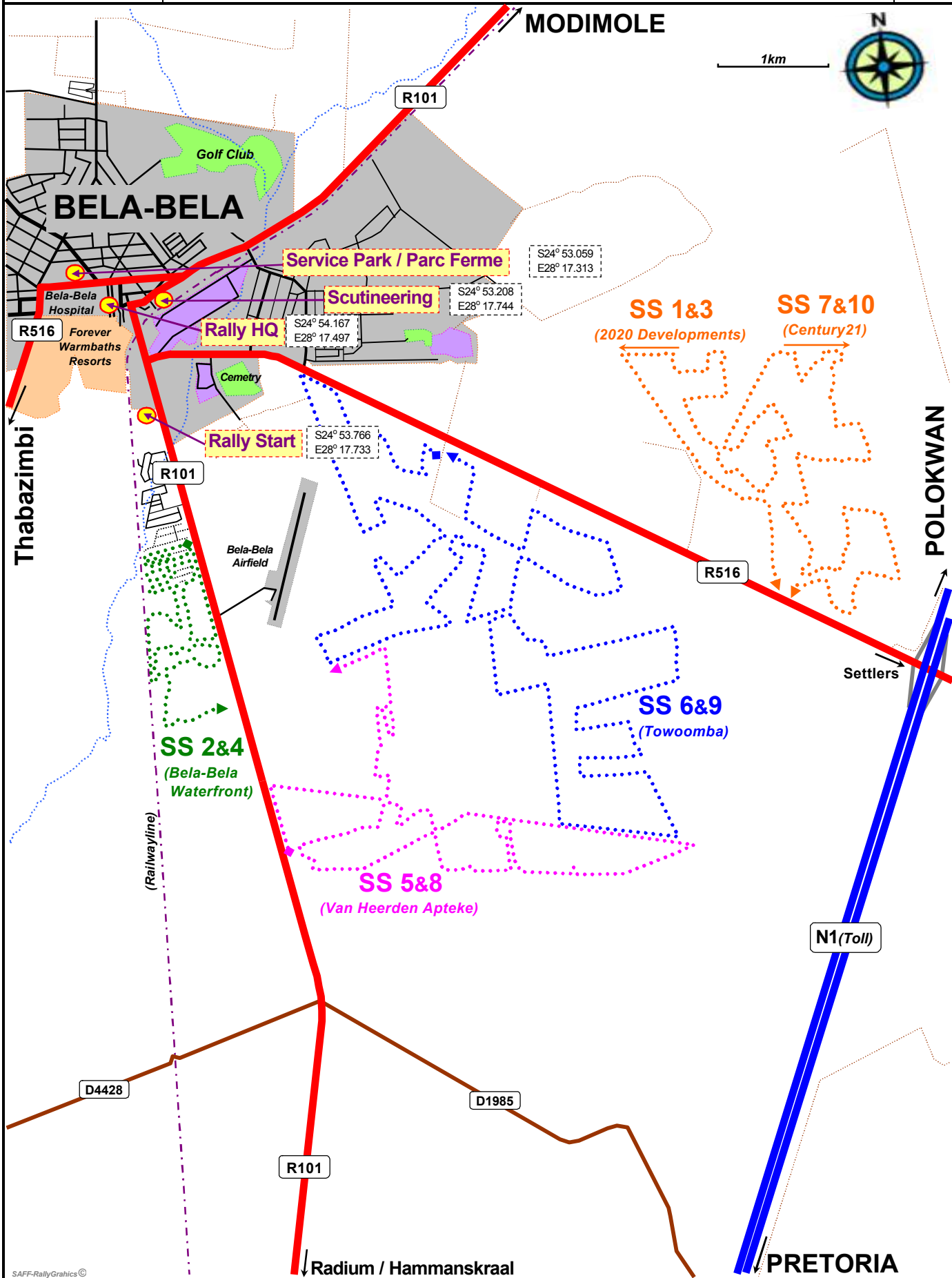
### DAY TWO - Saturday, 22<sup>nd</sup> November 2014

<b>DAY TWO - SECTION THREE</b>						
	Re-Start Rally (Parc Ferme Out)	09:00				Bela-Bela
	Service Park "C" - Bela-Bela	09:02	(30 min)			Bela-Bela
5	"van Heerden Apteke - 1"	09:52	10:01	GRAVEL	15.06	Pieter van Heerden Farm
6	"Towoomba -1"	10:31	10:47	GRAVEL	27.02	Towoomba Farm
7	"Century21 - 1"	11:15	11:26	GRAVEL	18.10	Roodekuil Farm
	Service Park "D" - Bela-Bela	11:56	(90 min)			Bela-Bela
<b>DAY TWO - SECTION FOUR</b>						
	Service Park "D" - Bela-Bela	13:26				Bela-Bela
8	"van Heerden Apteke - 2"	13:46	13:55	GRAVEL	15.06	Pieter van Heerden Farm
9	"Towoomba -2"	14:25	14:41	GRAVEL	27.02	Towoomba Farm
10	"Century21 - 2"	15:09	15:20	GRAVEL	18.10	Roodekuil Farm
	Parc Ferme - End DAY 2 & End Rally	15:50				Bela-Bela

Special Stage Distance Day 2 = 120.36 km

Total Rally Stage Distance = 176.42 km





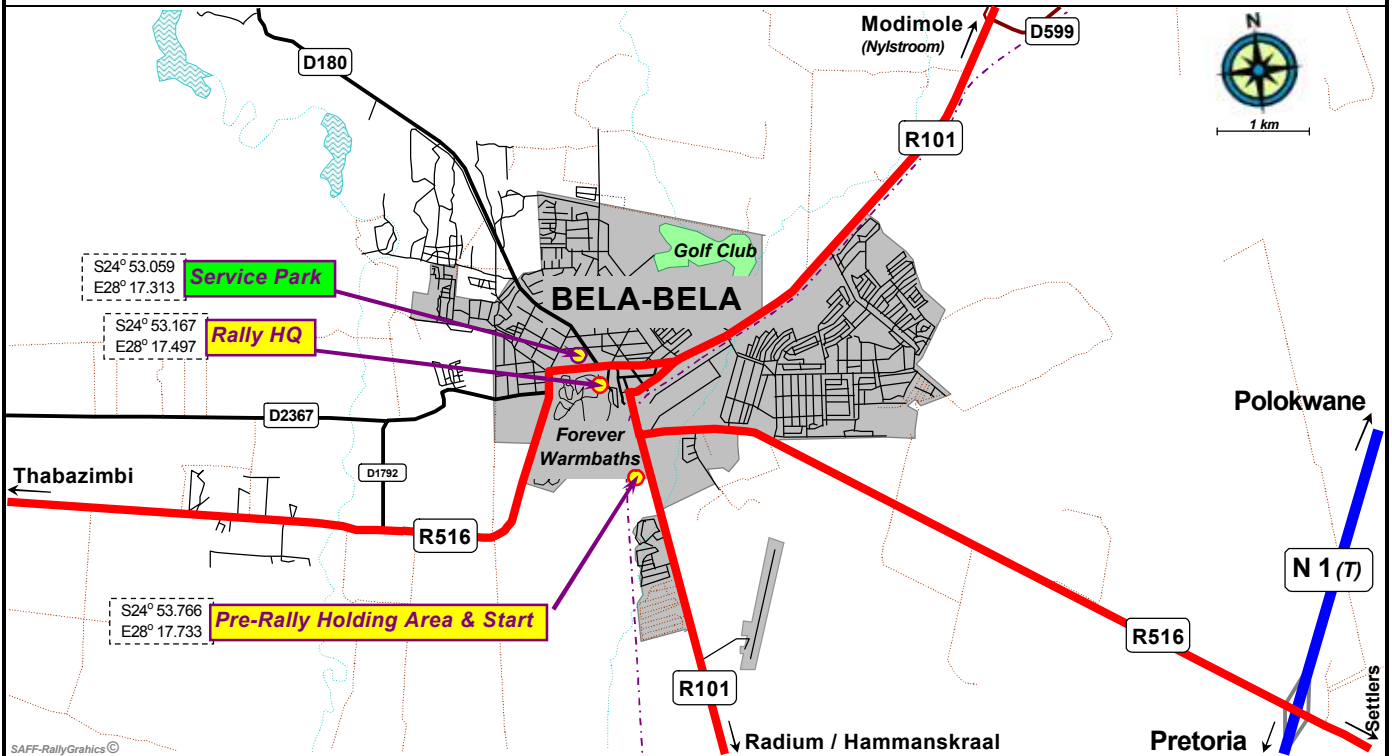


# Rally HQ, Service Park & Start

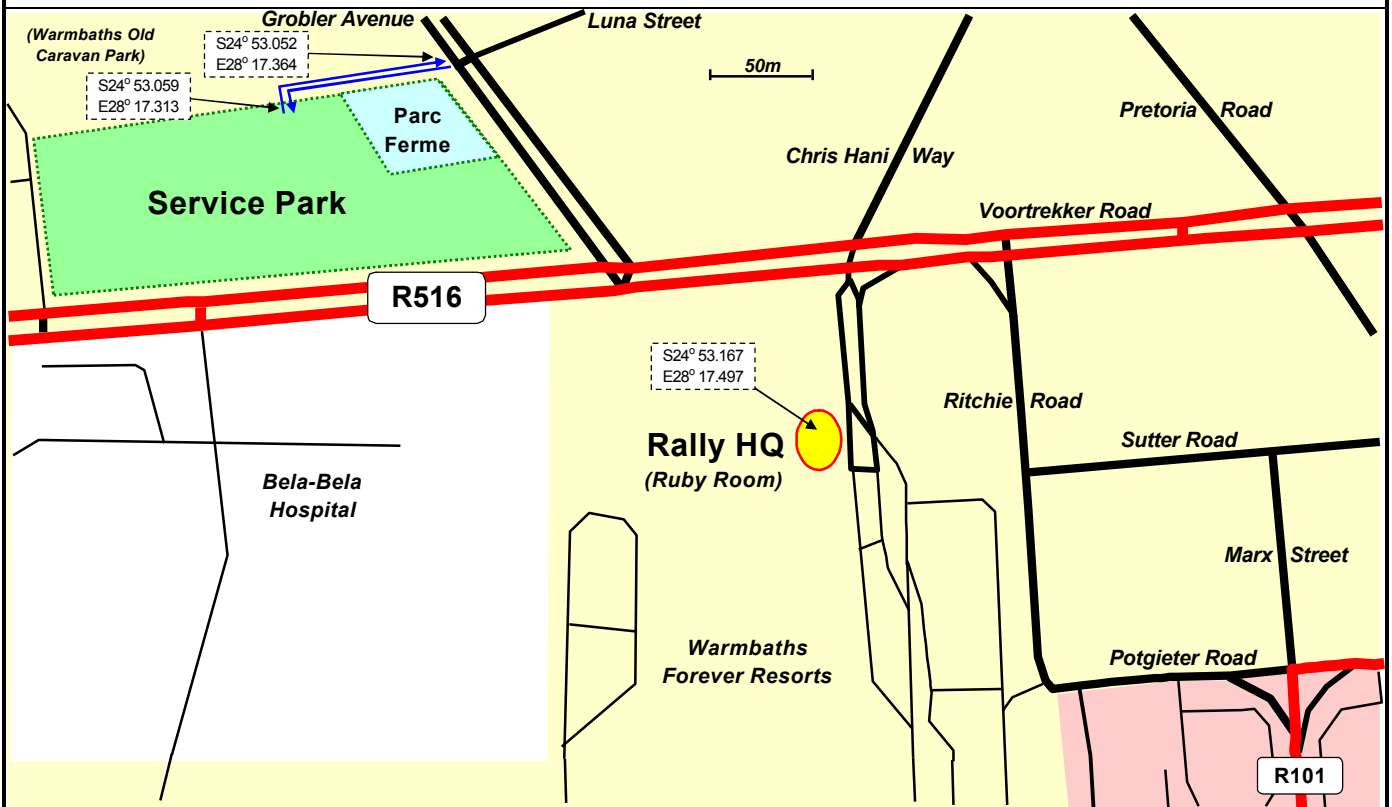
Date		GPS Ref. = Rally HQ		GPS Ref. = Service Park	
20, 21 & 22/11/2014		S 24° 53,167'	E 028° 17,497'	S 24° 53,059'	E 028° 17,313'



## Area Map of Rally HQ, Start, Service Parks, Parc Ferme & Finish Locations



## Rally HQ, Service Park, Parc Ferme & Finish Layout



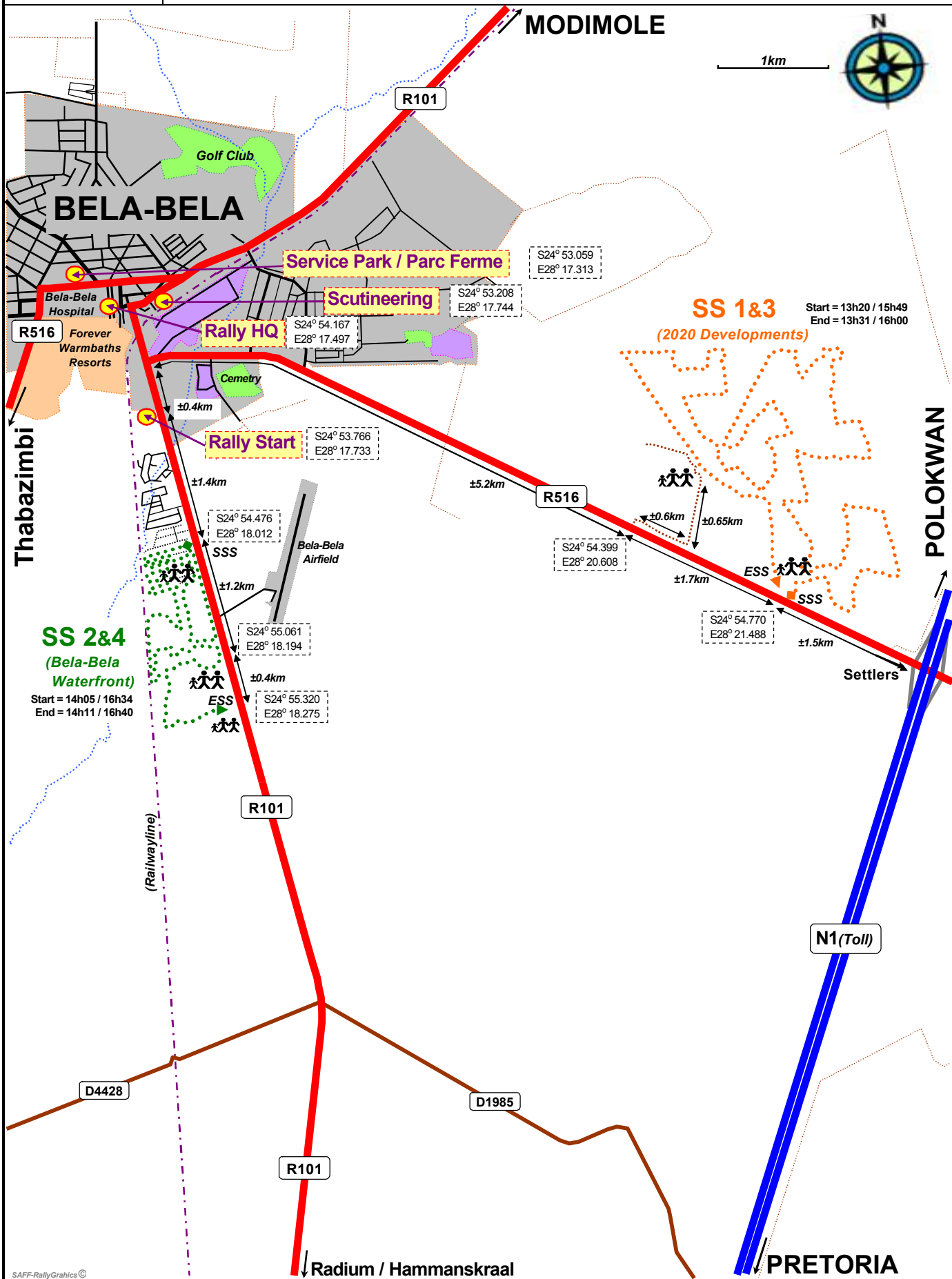
Our Thanks to the Bela-Bela Municipality, Bela-Bela Mall, Forever Resorts & all their staff involved



# Bela-Bela Motor Rally - 2014



# MAP - Special Stages - Day One



# MAP - Special Stages - Day Two

